




Tactical Coastal Sensitivity Map: SPENCER BAY

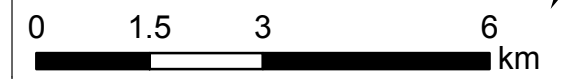
Biological resources

-  Rock lobster sanctuary
-  Marine Protected Area

Type of coast

-  ESI 1: Exposed rocky shore
-  Dunes
-  Protected Area

Date : July 2014
Datum : WGS 84



1:100 000

Ministry of Works and Transport
Directorate of Maritime Affairs
© 2014

